











































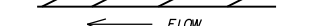





















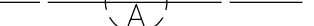












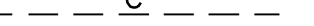
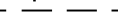
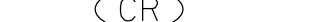































































































STATE OF NORTH CAROLINA, DIVISION OF HIGHWAYS			PROJECT REFERENCE NO. DF18314.2075090	SHEET NO. 1B
CONVENTIONAL PLAN SHEET SYMBOLS				
Note: Not to Scale				
BOUNDARIES AND PROPERTY:				
State Line				
County Line				
Township Line				
City Line				
Reservation Line				
Property Line				
Existing Iron Pin (EIP)				
Computed Property Corner				
Existing Concrete Monument (ECM)				
Parcel / Sequence Number				
Existing Fence Line				
Proposed Woven Wire Fence				
Proposed Chain Link Fence				
Proposed Barbed Wire Fence				
Existing Wetland Boundary				
Proposed Wetland Boundary				
Existing Endangered Animal Boundary				
Existing Endangered Plant Boundary				
Existing Historic Property Boundary				
Known Contamination Area: Soil				
Potential Contamination Area: Soil				
Known Contamination Area: Water				
Potential Contamination Area: Water				
Contaminated Site: Known or Potential				
BUILDINGS AND OTHER CULTURE:				
Gas Pump Vent or U/G Tank Cap				
Sign				
Well				
Small Mine				
Foundation				
Area Outline				
Cemetery				
Building				
School				
Church				
Dam				
HYDROLOGY:				
Stream or Body of Water				
Hydro, Pool or Reservoir				
Jurisdictional Stream				
Buffer Zone 1				
Buffer Zone 2				
Flow Arrow				
Disappearing Stream				
Spring				
Wetland				
Proposed Lateral, Tail, Head Ditch				
False Sump				
RAILROADS:				
Standard Gauge				
RR Signal Milepost				
Switch				
RR Abandoned				
RR Dismantled				
RIGHT OF WAY & PROJECT CONTROL:				
Primary Horiz Control Point				
Primary Horiz and Vert Control Point				
Secondary Horiz and Vert Control Point				
Vertical Benchmark				
Existing Right of Way Monument				
Proposed Right of Way Monument (Rebar and Cap)				
Proposed Right of Way Monument (Concrete)				
Existing Permanent Easement Monument				
Proposed Permanent Easement Monument (Rebar and Cap)				
Existing C/A Monument				
Proposed C/A Monument (Rebar and Cap)				
Proposed C/A Monument (Concrete)				
Existing Right of Way Line				
Proposed Right of Way Line				
Existing Control of Access Line				
Proposed Control of Access Line				
Proposed ROW and CA Line				
Existing Easement Line				
Proposed Temporary Construction Easement				
Proposed Temporary Drainage Easement				
Proposed Permanent Drainage Easement				
Proposed Permanent Drainage/Utility Easement				
Proposed Permanent Utility Easement				
Proposed Temporary Utility Easement				
Proposed Aerial Utility Easement				
ROADS AND RELATED FEATURES:				
Existing Edge of Pavement				
Existing Curb				
Proposed Slope Stakes Cut				
Proposed Slope Stakes Fill				
Proposed Curb Ramp				
Existing Metal Guardrail				
Proposed Guardrail				
Existing Cable Guiderail				
Proposed Cable Guiderail				
Equality Symbol				
Pavement Removal				
VEGETATION:				
Single Tree				
Single Shrub				
Hedge				
Woods Line				
Orchard				
Vineyard				
EXISTING STRUCTURES:				
MAJOR:				
Bridge, Tunnel or Box Culvert				
Bridge Wing Wall, Head Wall and End Wall				
MINOR:				
Head and End Wall				
Pipe Culvert				
Footbridge				
Drainage Box: Catch Basin, DI or JB				
Paved Ditch Gutter				
Storm Sewer Manhole				
Storm Sewer				
UTILITIES:				
* SUE - Subsurface Utility Engineering				
LOS - Level of Service - A,B,C or D (Accuracy)				
POWER:				
Existing Power Pole				
Proposed Power Pole				
Existing Joint Use Pole				
Proposed Joint Use Pole				
Power Manhole				
Power Line Tower				
Power Transformer				
U/G Power Cable Hand Hole				
H-Frame Pole				
U/G Power Line Test Hole (SUE - LOS A)*				
U/G Power Line (SUE - LOS B)*				
U/G Power Line (SUE - LOS C)*				
U/G Power Line (SUE - LOS D)*				
TELEPHONE:				
Existing Telephone Pole				
Proposed Telephone Pole				
Telephone Manhole				
Telephone Pedestal				
Telephone Cell Tower				
U/G Telephone Cable Hand Hole				
U/G Telephone Test Hole (SUE - LOS A)*				
U/G Telephone Cable (SUE - LOS B)*				
U/G Telephone Cable (SUE - LOS C)*				
U/G Telephone Cable (SUE - LOS D)*				
U/G Telephone Conduit (SUE - LOS B)*				
U/G Telephone Conduit (SUE - LOS C)*				
U/G Telephone Conduit (SUE - LOS D)*				
U/G Fiber Optics Cable (SUE - LOS B)*				
U/G Fiber Optics Cable (SUE - LOS C)*				
U/G Fiber Optics Cable (SUE - LOS D)*				
WATER:				
Water Manhole				
Water Meter				
Water Valve				
Water Hydrant				
U/G Water Line Test Hole (SUE - LOS A)*				
U/G Water Line (SUE - LOS B)*				
U/G Water Line (SUE - LOS C)*				
U/G Water Line (SUE - LOS D)*				
Above Ground Water Line				
TV:				
TV Pedestal				
TV Tower				
U/G TV Cable Hand Hole				
U/G TV Test Hole (SUE - LOS A)*				
U/G TV Cable (SUE - LOS B)*				
U/G TV Cable (SUE - LOS C)*				
U/G TV Cable (SUE - LOS D)*				
U/G Fiber Optic Cable (SUE - LOS B)*				
U/G Fiber Optic Cable (SUE - LOS C)*				
U/G Fiber Optic Cable (SUE - LOS D)*				
GAS:				
Gas Valve				
Gas Meter				
U/G Gas Line Test Hole (SUE - LOS A)*				
U/G Gas Line (SUE - LOS B)*				
U/G Gas Line (SUE - LOS C)*				
U/G Gas Line (SUE - LOS D)*				
Above Ground Gas Line				
SANITARY SEWER:				
Sanitary Sewer Manhole				
Sanitary Sewer Cleanout				
U/G Sanitary Sewer Line				
Above Ground Sanitary Sewer				
SS Force Main Line Test Hole (SUE - LOS A)*				
SS Force Main Line (SUE - LOS B)*				
SS Force Main Line (SUE - LOS C)*				
SS Force Main Line (SUE - LOS D)*				
MISCELLANEOUS:				
Utility Pole				
Utility Pole with Base				
Utility Located Object				
Utility Traffic Signal Box				
Utility Unknown U/G Line (SUE - LOS B)*				
U/G Tank; Water, Gas, Oil				
Underground Storage Tank, Approx. Loc.				
A/G Tank; Water, Gas, Oil				
Geoenvironmental Boring				
Abandoned According to Utility Records				
End of Information	